

**NOTICE!!**

**These documents have been scanned!**

**Do not place un-scanned documents beneath this notice!**

**Do not remove this notice from this file!**

GPO Jacket No. 560-102  
Print Order 61540  
Rise Business Services, LLC  
Job=AZ15 5/2/2019



Box Number= AZ15017



Claim Begin-End: AMC437915-AMC437915

1 Initial Receipt



AZ15017-1

AMC437915-AMC438337

**AMC#****DATE CLOSED****REMARKS**

AMC#	DATE CLOSED	REMARKS
437915		

**United States Department of the Interior**  
**Bureau of Land Management**  
 LANDS/RECREATION & PLANNING  
 ONE N CENTRAL AVE  
 PHOENIX, AZ 85004 -2203  
 Phone: 602-417-9200


Receipt

No: 3535828

**Transaction #:** 3637968  
**Date of Transaction:** 04/13/2016

CUSTOMER:

JOE STALEY  
 7430 N 69TH DR  
 GLENDALE, AZ 85303-2161 US



LINE #	QTY	DESCRIPTION	REMARKS	UNIT PRICE	TOTAL
1	1.00	LOCATABLE MINERALS / MINING CLAIMS-NEW, UNADJUD, ONE OR MORE AUTH NOS / NEW MINING CLAIMS LOCATION FEE <b>CASES:</b> AMC437915/\$37.00		- n/a -	37.00
2	1.00	LOCATABLE MINERALS / MINING CLAIMS-NEW, UNADJUD, ONE OR MORE AUTH NOS / NEW MINING CLAIM PROCESSING FEE <b>CASES:</b> AMC437915/\$20.00		- n/a -	20.00
3	1.00	LOCATABLE MINERALS / MINING CLAIMS-NEW, UNADJUD, ONE OR MORE AUTH NOS / NEW MINING CLAIMS MAINTENANCE FEE <b>CASES:</b> AMC437915/\$155.00		- n/a -	155.00
<b>TOTAL:</b>					<b>\$212.00</b>

PAYMENT INFORMATION

1	AMOUNT:	212.00	POSTMARKED:	N/A
	TYPE:	CASH	RECEIVED:	04/13/2016
	NAME:	STALEY, JOE 7430 N 69TH DR GLENDALE AZ 85303-2161 US		

REMARKS

This receipt was generated by the automated BLM Collections and Billing System and is a paper representation of a portion of the official electronic record contained therein.

**NOTICE!!**

**These documents have been scanned!**

**Do not place un-scanned documents beneath this notice!**

**Do not remove this notice from this file!**

GPO Jacket No. 560-102  
Print Order 61540  
Rise Business Services, LLC  
Job=AZ15 5/2/2019



Box Number= AZ15017



Claim Begin-End: AMC437915-AMC437915

2 Correspondence



AZ15017-1

AMC437915-AMC438337

437915

**QUIT CLAIM DEED**

FOR VALUABLE CONSIDERATION, the sufficiency and receipt of which is hereby acknowledged,  
Joe Staley does hereby forever quit claim all his right, title and interest in  
the unpatented mining claims described on the supplemental attachment, attached hereto and incorporated  
herein by reference, to Don Hense Claim Name: Last Chance AMC Number: 437915

IN WITNESS WHEREOF, grantor has executed this instrument as of this 23 day of August, 2018

Joe Staley  
Joe Staley:  
Exempt from A.R.S. 11-1133 and 11-1137(B) by A.R.S. 11-1134(A)(6)

Don Hense  
Don Hense:

STATE OF ARIZONA )  
County of Maricopa ) ss.



**SUBSCRIBED AND SWORN TO** before me, a Notary Public, this 23 day of August, 2018

By: Joseph Staley and Donald Hense  
Notary Public Noa S. Ramirez  
My Commission Expires December 11, 2020

RECEIVED  
STATE OFFICE  
2019 AUG - 8 A 10:24  
PHOENIX, ARIZONA

Form MCF120  
Revised July 2014

This form is available from the **Arizona Geological Survey** and may be reproduced.


ENTERED  
AUG 13 2018  
BY: [Signature]

**SUPPLEMENTAL ATTACHMENT**

May be used with the following forms for listing additional mining claims:

Check One.

- Affidavit of Performance of Annual Work
- Maintenance Fee Payment
- Notice of Intent to Hold Mining Claims
- Notice of Non-Liability for Labor and Materials Furnished
- Quit claim Deed



LINE NO.	AMC NUMBER	CLAIM/SITE NAME	COUNTY RECORDER DATA (If available)	TWP	RNG	SEC
1	437915	Last Chance	Yavapai	9N	4W	8

**Form MCF114**  
Revised July 2014

When Recorded Return Document to:

**Don Hense**

**4416 W. Sunny Slope Ln.**

**Glendale, AZ 85302**

Check here is this is a change of address.

Telephone: 602-672-9984

E-mail address: \_\_\_\_\_

**AFFIDAVIT OF PERFORMANCE OF ANNUAL WORK**

1. State of Arizona, County of Yavapai ss:

2. I (Name) Don Hense

3. Reside at (Address) 4416 W. Sunny Slope Ln.


City Glendale County Maricopa

State AZ Zip 85302 being duly sworn, depose and say that I am a citizen of the United States, more than eighteen years of age, and that all of the facts set forth in this affidavit, subject to the provisions and penalties of 18 U.S.C. 1001 pertaining to the filing of false, fictitious, or fraudulent statements with the United States, are true and correct according to the best of my knowledge, information and belief.

4. Owner's name and address (If not shown in Items 1-3 above). \_\_\_\_\_

5. That I am personally acquainted with the mining claim(s). The work and improvements were made by and at the expense of the owner(s) of said claim(s). Said contiguous group of claims, listed on this document, are situated in the

\_\_\_\_\_ (optional) Mining District; Yavapai County, Arizona.



Line No.	AMC NUMBER	CLAIM/SITE NAME	COUNTY RECORDER DATA (If available)	TWP	RNG	SEC
1	437915	Last Chance		9N	4W	8
2						
3						
4						
5						
6						

ENTERED  
AUG 13 2019  
BY: [Signature]

RECEIVED  
STATE OFFICE  
2019 AUG - 8 A 10: 21  
PHOENIX, ARIZONA  
BLM  
Date  
Stamp

7					
8					
9					
10					

6. That between the dates starting at 12 o'clock noon on September 1, 20 18 and ending at 12 o'clock noon on September 1, 20 19 at least \$ 212.00 dollars worth of work and improvements were done and performed upon said claim(s) or upon one or more of a contiguous group of claims for the benefit of all, wholly or partly outside of a contiguous group of claims for the benefit of all, not including the location work.

7. That the following persons were employed to perform the work and improvements described herein: \_\_\_\_\_

**Don Hense**

8. That the work and improvements performed were: Reclamation, signs, post and road maintenance.


9. Dated: 8/7/19 Signature: Don Hense

SUBSCRIBED AND SWORN TO before me, a Notary Public, this 7 day of August 20 19

By: Don Hense

Notary Public [Signature]

My Commission Expires 1/25/2020



No. of Claims: 1 x \$10 = 10  
 Check No.: \_\_\_\_\_ Init. PER  
 Receipt No.: 4527234  
 For BLM Use Only

Bureau of Land Management  
 Arizona State Office  
[www.blm.gov/az](http://www.blm.gov/az)



**United States Department of the Interior**  
**Bureau of Land Management**  
 DIV OF LANDS, MINRLS & ENERGY  
 ONE N CENTRAL AVE  
 PHOENIX, AZ 85004 -4427  
 Phone: 602-417-9200

Receipt	
No:	4527234

**Transaction #:** 4647983  
**Date of Transaction:** 08/08/2019

CUSTOMER:	
	DON HENSE 4416 W SUNNYSLOPE LN GLENDALE, AZ 85302-3836 US

LINE #	QTY	DESCRIPTION	REMARKS	UNIT PRICE	TOTAL
1	1.00	LOCATABLE MINERALS / MINING CLAIMS-NOT NEW-UNADJUD, ONE AUTH NO. ONLY / MINING CLAIM MONEY RECEIVED <b>CASES: AMC437915/\$30.00</b>	QUIT CLAIM/1 AND 2020 WAIVER AND 2019 POL/1	- n/a -	30.00
<b>TOTAL:</b>					<b>\$30.00</b>

PAYMENT INFORMATION					
NOTE: Items will appear on credit card statement as "Bureau of Land Mgmt CO".					
1	AMOUNT:	30.00	POSTMARKED:	N/A	
	TYPE:	CREDIT CARD	RECEIVED:	08/08/2019	
	NAME:	CHAVEZ, LORENZO 1154 E FILLMORE PHOENIX AZ 85006 US			
	CARD NO:	XXXXXXXXXXXX6865	AUTH CODE:	21805W	
	NAME ON CARD:	LORENZO A CHAVEZ			
	SIGNATURE:				

REMARKS

This receipt was generated by the automated BLM Collections and Billing System and is a paper representation of a portion of the official electronic record contained therein.

**NO  
DOCUMENTS  
FOUND**

NO DOCUMENTS FOUND  
NO DOCUMENTS FOUND

**NOTICE!!**

**These documents have been scanned!**

**Do not place un-scanned documents beneath this notice!**

**Do not remove this notice from this file!**

GPO Jacket No. 560-102  
Print Order 61540  
Rise Business Services, LLC  
Job=AZ15 5/2/2019



Box Number= AZ15017



Claim Begin-End: AMC437915-AMC437915

3 Transfers



AZ15017-1

AMC437915-AMC438337

**NO  
DOCUMENTS  
FOUND**

NO DOCUMENTS FOUND  
NO DOCUMENTS FOUND

**NOTICE!!**

**These documents have been scanned!**

**Do not place un-scanned documents beneath this notice!**

**Do not remove this notice from this file!**

GPO Jacket No. 560-102  
Print Order 61540  
Rise Business Services, LLC  
Job=AZ15 5/2/2019



Box Number= AZ15017



Claim Begin-End: AMC437915-AMC437915

4 Annual Filings



AZ15017-1

AMC437915-AMC438337

UNITED STATES  
DEPARTMENT OF THE INTERIOR  
BUREAU OF LAND MANAGEMENT

138

437915

**MAINTENANCE FEE WAIVER CERTIFICATION**

FORM APPROVED  
OMB NO. 1004-0114  
Expires: January 31, 2020

SEE INSTRUCTIONS ON PAGE 2

1. This small miner waiver is filed for the assessment year beginning on September 1, 2019 and ending on September 1, 2020.
2. The undersigned and all related parties owned ten or fewer mining claims, mill, or tunnel sites located and maintained on Federal lands in the United States of America on September 1, 2019.
3. The undersigned have performed the assessment work required by law for each mining claim listed prior to filing this waiver and understand that by filing this form, the undersigned must file an affidavit of assessment work with the Bureau of Land Management (BLM) by the December 30th following the filing of this waiver.
4. The undersigned understand that if the assessment work obligation has not yet come due under 30 U.S.C. 28 (for those claims in their first assessment year only), a notice of intent to hold reciting this condition must be recorded by the December 30th following the filing of this waiver.
5. The undersigned understand that mill and tunnel sites may also be listed on this waiver and be waived from payment of the maintenance fee, and that a notice of intent to hold for these sites is required to be filed with the BLM by the December 30th following the filing of this waiver.
6. The undersigned understand and acknowledge that pursuant to 43 U.S.C. 1212 and 18 U.S.C. 1001, the filing or recording of a false, fictitious, or fraudulent document with the BLM may result in a fine of up to \$250,000, a prison term not to exceed five years, or both.
7. The mining claims, mill or tunnel sites for which this waiver from payment of the maintenance fees is requested are:

CLAIM OR SITE NAME	BLM RECORDATION SERIAL NUMBER
1. Last Chance	AMC437915
2.	
3.	
4.	
5.	
6.	
7.	
8.	
9.	
10.	

The owner(s) (claimants) of the above mining claims and sites are:

Don Hense

*Don Hense* 8/7/19

(Owner's Name - Please Print)

(Owner's Signature)

4416 W. Sunny Slope Ln.

Glendale

AZ

85302

(Owner's Mailing Address)

(City)

(State)

(Zip Code)

(Owner's Name - Please Print)

(Owner's Signature)

(Owner's Mailing Address)

(City)

(State)

(Zip Code)

(Owner's Name - Please Print)

(Owner's Signature)

(Owner's Mailing Address)

(City)

(State)

(Zip Code)

(Owner's Name - Please Print)

(Owner's Signature)

(Owner's Mailing Address)

(City)

(State)

(Zip Code)

(Continued on page 2)

ENTERED  
BY: *[Signature]*

RECEIVED  
STATE OFFICE  
2019 AUG -8 AM 10:21  
PHOENIX, ARIZONA

*NW*

345

437915

MAINTENANCE FEE WAIVER CERTIFICATION

FORM APPROVED  
OMB NO. 1004-0114  
Expires: January 31, 2020

SEE INSTRUCTIONS ON PAGE 2

- This small miner waiver is filed for the assessment year beginning on September 1, 2018 and ending on September 1, 2019.
- The undersigned and all related parties owned ten or fewer mining claims, mill, or tunnel sites located and maintained on Federal lands in the United States of America on September 1, 2018.
- The undersigned have performed the assessment work required by law for each mining claim listed prior to filing this waiver and understand that by filing this form, the undersigned must file an affidavit of assessment work with the Bureau of Land Management (BLM) by the December 30th following the filing of this waiver.
- The undersigned understand that if the assessment work obligation has not yet come due under 30 U.S.C. 28 (for those claims in their first assessment year only), a notice of intent to hold reciting this condition must be recorded by the December 30th following the filing of this waiver.
- The undersigned understand that mill and tunnel sites may also be listed on this waiver and be waived from payment of the maintenance fee, and that a notice of intent to hold for these sites is required to be filed with the BLM by the December 30th following the filing of this waiver.
- The undersigned understand and acknowledge that pursuant to 43 U.S.C. 1212 and 18 U.S.C. 1001, the filing or recording of a false, fictitious, or fraudulent document with the BLM may result in a fine of up to \$250,000, a prison term not to exceed five years, or both.
- The mining claims, mill or tunnel sites for which this waiver from payment of the maintenance fees is requested are:

CLAIM OR SITE NAME	BLM RECORDATION SERIAL NUMBER
1. Last Chance	AMC437915 (913)
2.	
3.	
4.	
5.	
6.	
7.	
8.	
9.	
10.	

The owner(s) (claimants) of the above mining claims and sites are:

Joe Staley

(Owner's Name - Please Print)

7430 N. 69th Dr.

(Owner's Mailing Address)

*Joseph J. Staley*  
(Owner's Signature)

Glendale

(City)

AZ

(State)

85303

(Zip Code)

(Owner's Name - Please Print)

(Owner's Signature)

(Owner's Mailing Address)

(City)

(State)

(Zip Code)

(Owner's Name - Please Print)

(Owner's Signature)

(Owner's Mailing Address)

PHOENIX, ARIZONA

(City)

(State)

(Zip Code)

(Owner's Name - Please Print)

(Owner's Signature)

(Owner's Mailing Address)

RECEIVED BLM AZ STATE OFFICE  
2018 AUG 24 4 41

(City)

(State)

(Zip Code)

ENTERED  
SEP 10 2018  
BY: [Signature]

When Recorded Return Document

**Joe Staley**

**7430 N. 69th Dr.**

**Glendale, AZ 85303**

*AMC 437915*

Check here if this is a change of address.

Telephone: \_\_\_\_\_

E-mail address: \_\_\_\_\_


**AFFIDAVIT OF PERFORMANCE OF ANNUAL WORK**

1. State of Arizona, County of Yavapai ss:

2. I (Name) Joe Staley

3. Reside at (Address) 7430 N. 69th Dr.

City Glendale County Maricopa



State AZ Zip 85303 being duly sworn, depose and say that I am a citizen of the United States, more than eighteen years of age, and that all of the facts set forth in this affidavit, subject to the provisions and penalties of 18 U.S.C. 1001 pertaining to the filing of false, fictitious, or fraudulent statements with the United States, are true and correct according to the best of my knowledge, information and belief.

4. Owner's name and address (If not shown in Items 1-3 above), \_\_\_\_\_

5. That I am personally acquainted with the mining claim(s). The work and improvements were made by and at the expense of the owner(s) of said claim(s). Said contiguous group of claims, listed on this document, are situated in the

\_\_\_\_\_ (optional) Mining District; Yavapai County, Arizona.

Line No.	AMC NUMBER	CLAIM/SITE NAME	COUNTY RECORDER DATA (If available)	TWP	RNG	SEC
1	437915	Last Chance		9N	4W	8
2						
3						
4						
5						
6						

**ENTERED**  
**AUG 30 2018**  
 BY: *[Signature]*



RECEIVED  
BLM AZ STATE OFFICE  
PHOENIX, ARIZONA  
2018 AUG 24 A 9:12

7					
8					
9					
10					

6. That between the dates starting at 12 o'clock noon on September 1, 20 17 and ending at 12 o'clock noon on September 1, 20 18 at least \$ 218.00 dollars worth of work and improvements were done and performed upon said claim(s) or upon one or more of a contiguous group of claims for the benefit of all, wholly or partly outside of a contiguous group of claims for the benefit of all, not including the location work.

7. That the following persons were employed to perform the work and improvements described herein: \_\_\_\_\_

**Joe Staley and Don Hense**

8. That the work and improvements performed were: **Reclamation, signs, post and road maintenance.**


9. Dated 8/23/18 Signature: Joseph J Staley

SUBSCRIBED AND SWORN TO before me, a Notary Public, this 23 day of August 20 18

By: Joseph Staley

Notary Public Don S Ramirez

My Commission Expires December 11, 2020



Bureau of Land Management  
Arizona State Office  
[www.blm.gov/az](http://www.blm.gov/az)

No. of Claims: <u>1</u> x \$10 = <u>\$10.</u>
Check No.: <u>Cash</u> Init. <u>JS</u>
Receipt No.: <u>4243446</u>
For BLM Use Only

**United States Department of the Interior**  
**Bureau of Land Management**  
 DIV OF LANDS, MINRLS & ENERGY  
 ONE N CENTRAL AVE  
 PHOENIX, AZ 85004 -4427  
 Phone: 602-417-9200

Receipt

No: 4243446

<b>Transaction #:</b> 4358886	
<b>Date of Transaction:</b> 08/24/2018	
<b>CUSTOMER:</b>	
JOE STALEY 7430 N 69TH DR GLENDALE, AZ 85303-2161 US	

LINE #	QTY	DESCRIPTION	REMARKS	UNIT PRICE	TOTAL
1	1.00	LOCATABLE MINERALS / MINING CLAIMS- NOT NEW-UNADJUD, ONE AUTH NO. ONLY / MINING CLAIM MONEY RECEIVED CASES: AMC437915/\$10.00	2018 POL & 2019 WAIV (1)	- n/a -	10.00
<b>TOTAL:</b>					<b>\$10.00</b>

PAYMENT INFORMATION			
1	AMOUNT:	10.00	POSTMARKED: N/A
	TYPE:	CASH	RECEIVED: 08/24/2018
	NAME:	STALEY, JOE 7430 N 69TH DR GLENDALE AZ 85303-2161 US	

REMARKS

This receipt was generated by the automated BLM Collections and Billing System and is a paper representation of a portion of the official electronic record contained therein.

UNITED STATES  
DEPARTMENT OF THE INTERIOR  
BUREAU OF LAND MANAGEMENT

MAINTENANCE FEE WAIVER CERTIFICATION

63

AMC 437915

FORM APPROVED  
OMB NO. 1004-0114  
Expires: January 31, 2020

SEE INSTRUCTIONS ON PAGE 2

- This small miner waiver is filed for the assessment year beginning on September 1, 2017 and ending on September 1, 2018.
- The undersigned and all related parties owned ten or fewer mining claims, mill, or tunnel sites located and maintained on Federal lands in the United States of America on September 1, 2017.
- The undersigned have performed the assessment work required by law for each mining claim listed prior to filing this waiver and understand that by filing this form, the undersigned must file an affidavit of assessment work with the Bureau of Land Management (BLM) by the December 30th following the filing of this waiver.
- The undersigned understand that if the assessment work obligation has not yet come due under 30 U.S.C. 28 (for those claims in their first assessment year only), a notice of intent to hold reciting this condition must be recorded by the December 30th following the filing of this waiver.
- The undersigned understand that mill and tunnel sites may also be listed on this waiver and be waived from payment of the maintenance fee, and that a notice of intent to hold for these sites is required to be filed with the BLM by the December 30th following the filing of this waiver.
- The undersigned understand and acknowledge that pursuant to 43 U.S.C. 1212 and 18 U.S.C. 1001, the filing or recording of a false, fictitious, or fraudulent document with the BLM may result in a fine of up to \$250,000, a prison term not to exceed five years, or both.
- The mining claims, mill or tunnel sites for which this waiver from payment of the maintenance fees is requested are:

CLAIM OR SITE NAME	BLM RECORDATION SERIAL NUMBER
1. Last Chance	AMC437915
2.	
3.	
4.	
5.	
6.	
7.	
8.	
9.	
10.	

The owner(s) (claimants) of the above mining claims and sites are:

Joe Staley

(Owner's Name - Please Print)

7430 N. 69th Dr.

(Owner's Mailing Address)

Joseph J. Staley

(Owner's Signature)

Glendale

(City)

AZ

(State)

85303

(Zip Code)

(Owner's Name - Please Print)

(Owner's Mailing Address)

AC 483  
ENTERED SEP 01 2017

(Owner's Signature)

(City)

(State)

(Zip Code)

(Owner's Name - Please Print)

(Owner's Mailing Address)

(Owner's Signature)

(City)

(State)

(Zip Code)

(Owner's Name - Please Print)

(Owner's Mailing Address)

(Owner's Signature)

(City)

(State)

(Zip Code)

(Continued on page 2)

NW check  
1 ct

PHOENIX, ARIZONA

2017 JUL 11 A 9:27

RECEIVED  
BLM AZ STATE OFFICE

(Owner's Name - Please Print)	(Owner's Signature)		
(Owner's Mailing Address)	(City)	(State)	(Zip Code)
(Owner's Name - Please Print)	(Owner's Signature)		
(Owner's Mailing Address)	(City)	(State)	(Zip Code)
(Owner's Name - Please Print)	(Owner's Signature)		
(Owner's Mailing Address)	(City)	(State)	(Zip Code)
(Owner's Name - Please Print)	(Owner's Signature)		
(Owner's Mailing Address)	(City)	(State)	(Zip Code)

18 U.S.C. 1001 and 43 U.S.C. 1212 make it a crime for any person knowingly and willfully to make to any department or agency of the United States any false, fictitious or fraudulent statements or representations as to any matter within its jurisdiction.

**INSTRUCTIONS**

1. This certification is made under the provisions of 43 U.S.C. § 1744 and 30 U.S.C. §28-28k and the regulations thereunder (43 CFR Part 3830).
2. The claimant(s) must fill in the dates in paragraph 1 for the beginning and ending of the assessment year for which this waiver is sought.
3. The claimant(s) must fill in the date in paragraph 2 for the beginning of the assessment year for which this waiver is sought.
4. All claim and site names and BLM serial numbers must be listed for the mining claims, mill sites, and tunnel sites for which the waiver is sought.
5. All owners of the mining claims, mill sites, and tunnel sites and their addresses must be given.
6. This waiver form must be signed by all the claimants or their designated agent, in original form. If an agent is designated, a notarized designation of agent, signed by all of the claimants with proper address given, must be submitted with this waiver.
7. This form must be filed no later than September 1st for the upcoming assessment year in the BLM State Office where the mining claims or sites are recorded, or the waiver cannot be granted by the BLM. (Example: To obtain a waiver for the assessment year 2012, which begins on September 1, 2011, you must qualify for and file for a waiver no later than September 1, 2011, in the proper BLM State Office.)
8. For all mining claims which require assessment work, you must record an affidavit of labor on or before the December 30th immediately following the filing of this waiver. For all other mining claims or sites waived, you must record a notice of intent to hold on or before the December 30th immediately following the filing of this waiver.
9. Mill and tunnel sites may also be listed on this waiver and be waived from payment of the maintenance fee. A notice of intent to hold for these sites is required to be filed by the December 30th following the filing of this waiver.

PHOENIX, ARIZONA

FOR OFFICIAL USE ONLY

2017 JUL 11 9:27

RECEIVED

BLM AZ STATE OFFICE

UNITED STATES DEPARTMENT OF THE INTERIOR  
BUREAU OF LAND MANAGEMENT

MC NATIONWIDE CLAIMANT LISTING  
September 06, 2017

Cust	AZ	National
	CLAIMANT	Total
STALEY JOE 7430 N 69TH DR GLENDALE, AZ 85303-2161	1	1

437915

When Recorded Return Docume

**Joe Staley**

7430 N. 69th Dr.

Glendale, AZ 85303

Check here is this is a change of address.

Telephone: \_\_\_\_\_

E-mail address: \_\_\_\_\_

**AFFIDAVIT OF PERFORMANCE OF ANNUAL WORK**

1. State of Arizona, County of Yavapai ss:

2. I (Name) Joe Staley

3. Reside at (Address) 7430 N. 69th Dr.

City Glendale County Maricopa

State AZ Zip 85303 being duly sworn, depose and say that I am a citizen of the United States, more than eighteen years of age, and that all of the facts set forth in this affidavit, subject to the provisions and penalties of 18 U.S.C. 1001 pertaining to the filing of false, fictitious, or fraudulent statements with the United States, are true and correct according to the best of my knowledge, information and belief.

4. Owner's name and address (If not shown in Items 1-3 above), \_\_\_\_\_

RECEIVED  
BLM AZ STATE OFFICE  
2017 JUL 11 A 9:28  
PHOENIX, ARIZONA  
BLM  
Date  
Stamp

5. That I am personally acquainted with the mining claim(s). The work and improvements were made by and at the expense of the owner(s) of said claim(s). Said contiguous group of claims, listed on this document, are situated in the

\_\_\_\_\_ (optional) Mining District; Yavapai County, Arizona.

Line No.	AMC NUMBER	CLAIM/SITE NAME	COUNTY RECORDER DATA (If available)	TWP	RNG	SEC
1	437915	Last Chance		9N	4W	8
2						
3						
4						
5						
6						

Form: MCF108

Revised July 2014

Page 1 of 2

ENTERED  
JUL 12 2017  
BY: R Am

RECEIVED  
BLM AZ STATE OFFICE  
2017 JUL 11 A 9:28  
PHOENIX, ARIZONA

BLM  
Date  
Stamp

7					
8					
9					
10					

6. That between the dates starting at 12 o'clock noon on September 1, 20 16 and ending at 12 o'clock noon on September 1, 20 17 at least \$ 275.00 dollars worth of work and improvements were done and performed upon said claim(s) or upon one or more of a contiguous group of claims for the benefit of all, wholly or partly outside of a contiguous group of claims for the benefit of all, not including the location work.

7. That the following persons were employed to perform the work and improvements described herein: Joe Staley and Don Hense

8. That the work and improvements performed were: Reclamation, signs, post and road maintenance.

9. Dated: 6/29/17 Signature: Joseph J Staley

SUBSCRIBED AND SWORN TO before me, a Notary Public, this 29 day of June 20 17

By: Joe Staley

Notary Public [Signature]

My Commission Expires 12-16-2019



Bureau of Land Management  
Arizona State Office  
[www.blm.gov/az](http://www.blm.gov/az)

No. of Claims: 1 x \$10 = \$10.00  
 Check No.: cash Init. [Signature]  
 Receipt No.: 3884591  
 For BLM Use Only

**United States Department of the Interior**  
**Bureau of Land Management**  
 DIV OF LANDS, MINRLS & ENERGY  
 ONE N CENTRAL AVE  
 PHOENIX, AZ 85004 -4427  
 Phone: 602-417-9200

Receipt

No: 3884591

<b>Transaction #:</b> 3993775	
<b>Date of Transaction:</b> 07/11/2017	
<b>CUSTOMER:</b>	
JOE STALEY 7430 N 69TH DR GLENDALE, AZ 85303-2161 US	

LINE #	QTY	DESCRIPTION	REMARKS	UNIT PRICE	TOTAL
1	1.00	LOCATABLE MINERALS / MINING CLAIMS- NOT NEW-UNADJUD, ONE AUTH NO. ONLY / MINING CLAIM MONEY RECEIVED CASES: AMC437915/\$10.00	2017 POL & 2018 WAIV (1)	- n/a -	10.00
<b>TOTAL:</b>					<b>\$10.00</b>

PAYMENT INFORMATION			
1	AMOUNT:	10.00	POSTMARKED: N/A
	TYPE:	CASH	RECEIVED: 07/11/2017
	NAME:	STALEY, JOE 7430 N 69TH DR GLENDALE AZ 85303-2161 US	

REMARKS

This receipt was generated by the automated BLM Collections and Billing System and is a paper representation of a portion of the official electronic record contained therein.



437915

**MAINTENANCE FEE PAYMENT**

Claimant Name: JOE STALEY  
Address: 7430 N. 69th DR.  
City: Glendale State: Az Zip: 85303  
Telephone: 602-672-9984  
E-mail address: \_\_\_\_\_  
Signature: [Signature]

RECEIVED  
BLM AZ STATE OFFICE  
2016 AUG 23 A 9:41  
PHOENIX, ARIZONA  
BLM  
Date  
Stamp

Check here if this is a change of address.

LINE NO.	AMC NUMBER	CLAIM/SITE NAME	COUNTY RECORDER DATA (If available)	TWP	RNG	SEC
1	437915	LAST CHANCE				
2						
3						
4						
5						
6						
7						
8						
9						
10						

List additional claims on Form MCF114.

No. of Claims\*: 1 x \$155 = 155<sup>00</sup>  
Check No: CASH Init. PER  
Receipt No.: 3038090  
For BLM Use Only

**Bureau of Land Management**  
**Arizona State Office**  
[www.blm.gov/az/](http://www.blm.gov/az/)

\* \$155 per lode mining claim, mill site, or tunnel site; and \$155 for each 20 acres or portion thereof for each placer mining claim.

**Form: MCF112**  
Revised July 2014

ENTERED  
AUG 24 2016  
BY: RE

This form is available from the **Arizona Geological Survey** and may be reproduced.

**DEPARTMENT OF THE INTERIOR  
BUREAU OF LAND MANAGEMENT  
MINING CLAIMS  
(MASS) Serial Register Page**

RunDate/Time: 08/23/16 10:40 AM

Page: 1 of 1

01 10-21-1976;090STAT0090;43USC1744

Total Acres  
20.000

Serial Number

AMC437915

Case Type 384201: PLACER CLAIM

Commodity:

Claim Name: LAST CHANCE

Case Disposition: ACTIVE

Lead File Number

AMC437915

Required Maintenance Fee: \$155.00

Name & Address

Int Rel

STALEY JOE

7430 N 69TH DR

GLENDALE, AZ 85303-2161

CLAIMANT

County/State

District

YAVAPAI County, AZ

PHOENIX DO

Mer Twp Rng Sec Subdivision

14 0090N 0040W 008 SW

<u>Act Date</u>	<u>Code</u>	<u>Action Text</u>	<u>Action Remarks</u>	<u>Receipt Number</u>
04/02/2016	403	LOCATION DATE		
04/13/2016	395	RECORDATION NOTICE RECD	1	3535828
04/13/2016	484	LOCATION YEAR / MAINTENAN	2016;\$155	3535828
08/17/2016	669	LAND STATUS CHECKED		
04/13/2016	501	ACCT ADV IN LEAD FILE	AMC437915;	

Line Nr Remarks

NO WARRANTY IS MADE BY BLM  
FOR USE OF THE DATA FOR  
PURPOSES NOT INTENDED BY BLM

**United States Department of the Interior**  
**Bureau of Land Management**  
 DIV OF LANDS, MINRLS & ENERGY  
 ONE N CENTRAL AVE  
 PHOENIX, AZ 85004 -4427  
 Phone: 602-417-9200

Receipt

No: 3638040

<b>Transaction #:</b> 3741932	
<b>Date of Transaction:</b> 08/23/2016	
<b>CUSTOMER:</b>	
JOE STALEY 7430 N 69TH DR GLENDALE, AZ 85303-2161 US	

LINE #	QTY	DESCRIPTION	REMARKS	UNIT PRICE	TOTAL
1	1.00	LOCATABLE MINERALS / MINING CLAIMS- NOT NEW-UNADJUD, ONE AUTH NO. ONLY / MINING CLAIM MONEY RECEIVED CASES: AMC437915/\$155.00	2017 MAINT/1	- n/a -	155.00
<b>TOTAL:</b>					<b>\$155.00</b>

PAYMENT INFORMATION					
1	AMOUNT:	155.00	POSTMARKED:	N/A	
	TYPE:	CASH	RECEIVED:	08/23/2016	
	NAME:	STALEY, JOE 7430 N 69TH DR GLENDALE AZ 85303-2161 US			

REMARKS

This receipt was generated by the automated BLM Collections and Billing System and is a paper representation of a portion of the official electronic record contained therein.

436647

437915

**NOTICE OF INTENTION TO HOLD MINING CLAIMS/SITES**

When Recorded Return Document to:

JIM PRESSLEY

8803 W. SELDON LN.

PEORIA, AZ 85345

RECEIVED  
 BLM AZ STATE OFFICE  
 2016 AUG 19 A 11:13  
 PHOENIX, ARIZONA  
 BLM  
 Date  
 Stamp

- Check here if this is a change of address.  
 Telephone: \_\_\_\_\_  
 E-mail Address: \_\_\_\_\_

I (We) intend to hold the claims(s) and/or site(s) listed below for the calendar year 2016, and I (We) have filed or will file a Notice of Intent to Hold in the county where the claim (s) is located.

Reason for filing a Notice of Intent to Hold instead of an assessment work filing (check one):

- Maintenance fee was paid to maintain claim(s) during this assessment year.  
 Mill or tunnel sites.  
 Claim(s) was located during the current assessment year.  
 BLM has deferred assessment work (attach copy of decision granting deferment, or pending petition for deferment including date petition was filed.)

Line No.	AMC NUMBER	CLAIM/SITE NAME	COUNTY RECORDER DATA (If available)	TWP	RNG	SEC
1	AMC436647	MISSING LINK		9N	2E	21
2	AMC437916	NUGGETHUNTING#1		9N	5W	12
3	AMC437917	NUGGETHUNTING#2		9N	5W	12
4						
5						
6						
7						
8						
9						
10						

NOTICE OF INTENTION TO HOLD MINING CLAIMS/SITES  
page 2

RECEIVED  
BLM AZ STATE OFFICE  
2016 AUG 19 A 11:13  
PHOENIX, ARIZONA  
BLM  
Date  
Stamp

1. State of Arizona, County of YAVAPAI

2. I (Name) JIM PRESSLEY

3. Reside at (Address) 8803 W. SELDON LN.

City PEORIA County MARICOPA State AZ Zip 85345 being duly sworn, depose and say that I am a citizen of the United States, more than eighteen years of age, that all of the facts set forth in this notice, subject to the provisions and penalties of 18 U.S.C. 1001 pertaining to the filing of false, fictitious, or fraudulent statements with the United States, are true and correct according to the best of my knowledge, information and belief.

4. Owner's name and address (If not shown in Items 1-3 above). \_\_\_\_\_

5. Dated: 08/16/16 Signature: *Jim Pressley*

Bureau of Land Management  
Arizona State Office  
[www.blm.gov/az](http://www.blm.gov/az)

No. of Claims: 3 x \$10 = 30  
Check No: 00 Init. FAC  
Receipt No.: 3635230  
For BLM Use Only

**United States Department of the Interior  
Bureau of Land Management  
DIV OF LANDS, MINRLS & ENERGY  
ONE N CENTRAL AVE  
PHOENIX, AZ 85004 -4427  
Phone: 602-417-9200**

Receipt

No: 3635230


<b>Transaction #:</b> 3739069	
<b>Date of Transaction:</b> 08/19/2016	
<b>CUSTOMER:</b>	
JAMES A PRESSLEY 8803 W SELDON LN PEORIA, AZ 85345 US	

LINE #	QTY	DESCRIPTION	REMARKS	UNIT PRICE	TOTAL
1	1.00	LOCATABLE MINERALS / MINING CLAIMS- NOT NEW-UNADJUD, ONE AUTH NO. ONLY / MINING CLAIM MONEY RECEIVED <b>CASES: AMC436647/\$30.00</b>	NOI 2016/3 WAV/9	- n/a -	30.00
<b>TOTAL:</b>					<b>\$30.00</b>

PAYMENT INFORMATION			
NOTE: Items will appear on credit card statement as "Bureau of Land Mgmt CO".			
1	AMOUNT:	30.00	POSTMARKED: N/A
	TYPE:	CREDIT CARD	RECEIVED: 08/19/2016
	NAME:	PRESSLEY, JAMES A 8803 W SELDON LN PEORIA AZ 85345 US	
	CARD NO:	XXXXXXXXXXXX8928	AUTH CODE: 021914
	NAME ON CARD:	JAMES A PRESSLEY	
	EXPIRES:	10/2018	
	SIGNATURE:		

REMARKS

This receipt was generated by the automated BLM Collections and Billing System and is a paper representation of a portion of the official electronic record contained therein.

**ENTERED**  
AUG 23 2016  
BY: 

318

389633 436647  
399772 437916  
413461

FORM APPROVED  
OMB NO. 1004-0114  
Expires: October 31, 2016

**MAINTENANCE FEE WAIVER CERTIFICATION**

SEE INSTRUCTIONS ON PAGE 2

- This small miner waiver is filed for the assessment year beginning on September 1, 2016 and ending on September 1, 2017.
- The undersigned and all related parties owned ten or fewer mining claims, mill, or tunnel sites located and maintained on Federal lands in the United States of America on September 1, 2016.
- The undersigned have performed the assessment work required by law for each mining claim listed prior to filing this waiver and understand that by filing this form, the undersigned must file an affidavit of assessment work with the Bureau of Land Management (BLM) by the December 30th following the filing of this waiver.
- The undersigned understand that if the assessment work obligation has not yet come due under 30 U.S.C. 28 (for those claims in their first assessment year only), a notice of intent to hold reciting this condition must be recorded by the December 30th following the filing of this waiver.
- The undersigned understand that mill and tunnel sites may also be listed on this waiver and be waived from payment of the maintenance fee, and that a notice of intent to hold for these sites is required to be filed with the BLM by the December 30th following the filing of this waiver.
- The undersigned understand and acknowledge that pursuant to 43 U.S.C. 1212 and 18 U.S.C. 1001, the filing or recording of a false, fictitious, or fraudulent document with the BLM may result in a fine of up to \$250,000, a prison term not to exceed five years, or both.
- The mining claims, mill or tunnel sites for which this waiver from payment of the maintenance fees is requested are:

CLAIM OR SITE NAME	BLM RECORDATION SERIAL NUMBER
1. BC GOLD #3	AMC 389633 ✓
2. BC GOLD #5	AMC 399772
3. BC GOLD #6	AMC 399773
4. CW'S PLACE	AMC 413461
5. INDIAN CREEK	AMC 413462
6. MISSING LINK	AMC 436647
7. NUGGETHUNTING #1	AMC 437916
8. NUGGETHUNTING #2	AMC 437917
9.	
10.	

The owner(s) (claimants) of the above mining claims and sites are:

1- JIM PRESSLEY  
(Owner's Name - Please Print)  
8803 W. SELDON LN.  
(Owner's Mailing Address)

*Jim Pressley*  
(Owner's Signature)  
PEORIA AZ 85345  
(City) (State) (Zip Code)

9- ROBERT ALLISON  
(Owner's Name - Please Print)  
15129 W. ROY ROGERS ROAD  
(Owner's Mailing Address)

*Robt Allison*  
(Owner's Signature)  
SURPRISE AZ 85387  
(City) (State) (Zip Code)

1- DENNIS BRODERICK  
(Owner's Name - Please Print)  
13139 N 21ST AVENUE  
(Owner's Mailing Address)

*Dennis Broderick*  
(Owner's Signature)  
PHOENIX, ARIZONA AZ 85029  
(City) (State) (Zip Code)

1- GLENN MELLOTT  
(Owner's Name - Please Print)  
PO. BOX 1503  
(Owner's Mailing Address)

*G. Mellett*  
(Owner's Signature)  
BLACK CANYON CITY AZ 85324  
(City) (State) (Zip Code)

(Continued on page 2)

ENTERED SEP 07 2016

Mw-  
PB.

2016 AUG 19 11:14  
RECEIVED BLM AZ STATE OFFICE  
AC 483 (2017)

**NOTICE!!**

**These documents have been scanned!**

**Do not place un-scanned documents beneath this notice!**

**Do not remove this notice from this file!**

GPO Jacket No. 560-102  
Print Order 61540  
Rise Business Services, LLC  
Job=AZ15 5/2/2019



Box Number= AZ15017



Claim Begin-End: AMC437915-AMC437915

5 Miscellaneous



AZ15017-1

AMC437915-AMC438337



**NO  
DOCUMENTS  
FOUND**

NO DOCUMENTS FOUND  
NO DOCUMENTS FOUND

**NOTICE!!**

**These documents have been scanned!**

**Do not place un-scanned documents beneath this notice!**

**Do not remove this notice from this file!**

GPO Jacket No. 560-102  
Print Order 61540  
Rise Business Services, LLC  
Job=AZ15 5/2/2019



Box Number= AZ15017



Claim Begin-End: AMC437915-AMC437915

6 Location Notices-Amendments and Supporting Documents



AZ15017-1 AMC437915-AMC438337

**DEPARTMENT OF THE INTERIOR  
BUREAU OF LAND MANAGEMENT  
MINING CLAIMS**

**(LIVE) Serial Register Page**

Run Date/Time: 04/20/2016 10:26 AM

Page 1 of 1

**01 10-21-1976;090STAT0090;43USC1744**  
**Case Type 384201: PLACER CLAIM**  
**Claim Name: LAST CHANCE**  
**Commodity :**  
**Case Disposition: ACTIVE**  
**Required Maintenance Fee: \$155.00**

**Total Acres**  
**20.000**

**Serial Number**  
**AMC437915**  
**Lead File Number**  
**AMC437915**

Name & Address	Int Rel
STALEY JOE                                          7430 N 69TH DR                                          GLENDALE, AZ 85303-2161	CLAIMANT

Mer Twp	Rng	Sec	Quadrant	District/Field Office	County	
14	0090N	0040W	008	SW	HASSAYAMPA FO	YAVAPAI

Act Date	Code	Action	Action Remarks	Receipt Number
04/02/2016	403	LOCATION DATE		
04/13/2016	395	RECORDATION NOTICE RECD	1	3535828
04/13/2016	484	LOCATION YEAR / MAINTENANC	2016;\$155	3535828
04/13/2016	501	ACCT ADV IN LEAD FILE	AMC437915;	

Line Nr Remarks

---

**NO WARRANTY IS MADE BY BLM  
FOR USE OF THE DATA FOR  
PURPOSES NOT INTENDED BY BLM**

# MINING CLAIM STATUS REPORT

Data Entered: 04/20/16 RAm

MTP Checked By: PER  
GEO Checked By: PER

LEAD SERIAL NUMBER: AMC 437915 thru AMC \_\_\_\_\_

**NUMBER OF CLAIMS & TYPE:**

**CHARGES:**

\_\_\_\_\_  
LODE  
1  
PLACER  
\_\_\_\_\_  
ASSOCIATION PLACER  
\_\_\_\_\_  
MILL SITE  
\_\_\_\_\_  
TUNNEL SITE

Location Fee @ \$37 = \$ 37<sup>00</sup>  
Processing Fee @ \$20 = \$ 20<sup>00</sup>  
Maintenance Fee @ \$155 = \$ 155<sup>00</sup>  
Add'l Maint Fee for Assoc Placer = \$ \_\_\_\_\_  
**SUBTOTAL** \$ 212<sup>00</sup>  
Other Fees \$ \_\_\_\_\_  
Other Fees \$ \_\_\_\_\_  
**TOTAL** \$ 212<sup>00</sup>

TOTAL ACREAGE: 20 Per Claim  
(Placer Only)

NUMBER OF LOCATORS: 1

DOCUMENTS RECEIVED VIA : Over-the-Counter [ ] Mail [ ] **TIMELY FILED:** Yes [ ] No [ ]

LEGAL DESCRIPTION: T 09N R 04W SEC Ø  
T \_\_\_\_\_ R \_\_\_\_\_ SEC \_\_\_\_\_  
T \_\_\_\_\_ R \_\_\_\_\_ SEC \_\_\_\_\_  
T \_\_\_\_\_ R \_\_\_\_\_ SEC \_\_\_\_\_  
T \_\_\_\_\_ R \_\_\_\_\_ SEC \_\_\_\_\_

BLM [] FOREST SERVICE [ ] \_\_\_\_\_ SUBJ TO PL 359: Yes [ ] No [ ]  
WILDERNESS AREA [ ] \_\_\_\_\_

SPLIT ESTATE: N/A [] SX [ ] PX [ ] OTHER [ ] \_\_\_\_\_  
SRHA [ ] Was proper Notice filed if located on SHRA Land? Yes [ ] No [ ]

**RECONVEYED MINERALS ON BLM LAND REQUIRE OPENING ORDER FROM 1944 TO 1993:**

Open to Entry On \_\_\_\_\_ N/A [ ]

COMMENTS/STATUS: VOID [ ] PARTIALLY VOID [ ] PVT MINERALS [ ] WITHDRAWN LANDS [ ]  
OTHER [ ] \_\_\_\_\_

[ ] Claimant acknowledges that portions of the following claim(s) site(s) may be void or voidable.

Printed Name of Claimant \_\_\_\_\_ Signature of Claimant \_\_\_\_\_

\*\*\*\*\*FINAL ADJUDICATION\*\*\*\*\*

DATE 8/17/16 INITIALS AT

AMC437915

LOCATION NOTICE FOR PLACER MINING CLAIM

Amendment BLM Serial # \_\_\_\_\_

NOTICE IS HEREBY GIVEN that the LAST CHANCE

\_\_\_\_\_ placer mining claim has been located by

JOE STALEY whose current mailing

address is 7430 N. 69th DR

GLENDAL, AZ. 85303

RECEIVED  
BLM AZ STATE OFFICE  
2016 APR 13 A 9:15  
PHOENIX, ARIZONA  
BLM  
Date  
Stamp

The general course of this claim is NORTH WEST and it is situated in YAVAPAI

County, Arizona. This claim is 1320 feet in length and 660 feet in width.

20 Total Claim Acreage. This claim runs from the location monument on which this location notice is

posted at the SE corner of the claim approximately 660 feet in a NORTH direction to the

NE end line and 1320 feet in a WEST direction to the NW end line. This claim is

marked by four monuments, one at each corner of the claim.

The location monument on which this notice is posted is situated within Section 8, Township

9 N, Range 4 W, Gila Salt River Base and Meridian, Arizona. This claim encompasses

portions of the following legal subdivision(s) if located by legal subdivision or the following quarter section(s),

section(s), Township(s) and Range(s) SW QUARTER SECTION, SECTION 8,

TOWNSHIP 9N, RANGE 4W, Gila Salt River Base and Meridian, Arizona.

The locality of this claim with reference to some natural object or permanent monument and additional information

(if any) concerning its locality are as follows: APPROXIMATELY 1/2 MILE IN

A SOUTHERNLY DIRECTION FROM OCTAVE MINE.

\_\_\_\_\_ The above information is shown on the attached map.

DATED AND POSTED on the ground this 2 day of APRIL, 2016.

LOCATOR(s)  AGENT

Print Name(s) JOE STALEY

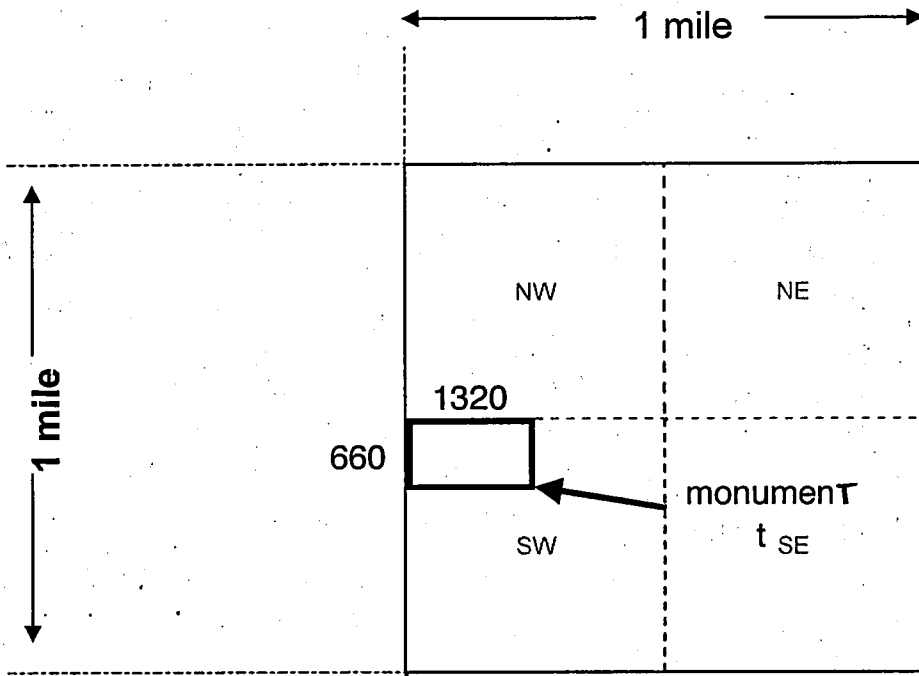
Signature(s) Joe Staley

Form MCF102  
Revised July 2014

AMC4379151

**MINING CLAIM MAP**

Lode ( ) Placer (x)  
Millsite ( )



**RECEIVED**  
**BLM AZ STATE OFFICE**  
**2016 APR 13 A 9:15**  
**PHOENIX, ARIZONA**

AMC4379151

Scale: 1" = 2000 feet



1. The above map depicts the Last Chance mining claim, which is located in Section (s) 8, Township 9 N, Range 4 W, Gila and Salt River Base and Meridian, Yavapai County, Arizona. Total claim acreage is 20 Acres
2. The type of corner and location monuments used are as follows: Metal post 4' high marked with location and name of claim.
3. The bearings and distances in degrees and feet between claim corners and to a public land survey monument are as depicted on the map.
4. If the claim is a placer or millsite claim with exterior limits conforming to legal subdivisions of the public survey, provide a legal description of the claim SW quarter section, section 8 Township 9N Range 4W

Form MCF100a  
Revised July 2014

DEPARTMENT OF INTERIOR  
BUREAU OF LAND MANAGEMENT

Input Parameters for Geographic Report with Land

System Id = CR

Admin State = AZ

Geo State =

Casetype Begins With

Case Disp Txt = AUTHORIZED, CANCELLED, EXPIRED, PENDING, REJECTED, RELINQUISHED, WITHDRAWN

Mer Twp Rng =

Section =

Mtrs = 14 0090N 0040W 008, 14 0090N 0040W 999

Commodity =

Commodity Txt =

Pending Org =

Pend Org Decode =

Total Rows Returned: 1

RUN TIME: 09:06 AM

Adm State: AZ

UNITED STATES DEPARTMENT OF INTERIOR  
BUREAU OF LAND MANAGEMENT  
GEOGRAPHIC REPORT WITH LAND  
Sorted by Meridian Township Range

RUN DATE: 04/13/2016

Page 1 of 1

Serial Number: AZA 029027

Total Case Acres: 1.000

<u>Casetype</u>	<u>Case Disp</u>				<u>Sect</u>	<u>Sur Typ</u>	<u>Sur Num</u>	<u>Suff</u>	<u>Subdivision</u>	<u>Act Pend</u>
380913	EXPIRED	14	0090N	0040W	008	ALIQ			ALL;	

Serial Number: AZA 036526

Total Case Acres: 3.000

<u>Casetype</u>	<u>Case Disp</u>				<u>Sect</u>	<u>Sur Typ</u>	<u>Sur Num</u>	<u>Suff</u>	<u>Subdivision</u>	<u>Act Pend</u>
380913	PENDING	14	0090N	0040W	008	LOTS			6;	Y



RUN TIME: 09:06 AM

Adm State: AZ

UNITED STATES DEPARTMENT OF INTERIOR  
BUREAU OF LAND MANAGEMENT  
GEOGRAPHIC REPORT WITH LAND  
Sorted by Meridian Township Range

RUN DATE: 04/13/2016

Page 1 of 1

Serial Number: AZA 029027

Total Case Acres: 1.000

<u>Casetype</u>	<u>Case Disp</u>			<u>Sect</u>	<u>Sur Typ</u>	<u>Sur Num</u>	<u>Suff</u>	<u>Subdivision</u>	<u>Act Pend</u>
380913	EXPIRED	14	0090N	0040W	008	ALIQ		ALL;	

Serial Number: AZA 036526

Total Case Acres: 3.000

<u>Casetype</u>	<u>Case Disp</u>			<u>Sect</u>	<u>Sur Typ</u>	<u>Sur Num</u>	<u>Suff</u>	<u>Subdivision</u>	<u>Act Pend</u>
380913	PENDING	14	0090N	0040W	008	LOTS		6;	Y

